


Wireline drawing

View flat at a comfortable arm's length

OS reference: 332575 E 659446 N
Eye level: 165 mAOD
Direction of view: 159.5°
Nearest turbine: 4.17 km

Horizontal field of view: 53.5° (planar projection)
Principal distance: 812.5 mm
Paper size: 841 x 297 mm (half A1)
Correct printed image size: 820 x 260 mm

Figure 1
Viewpoint 1: LB808 Arniston House & GDL00029 Arniston Inventory Garden and Designed Landscape
Torfichen Wind Farm



Wireline drawing

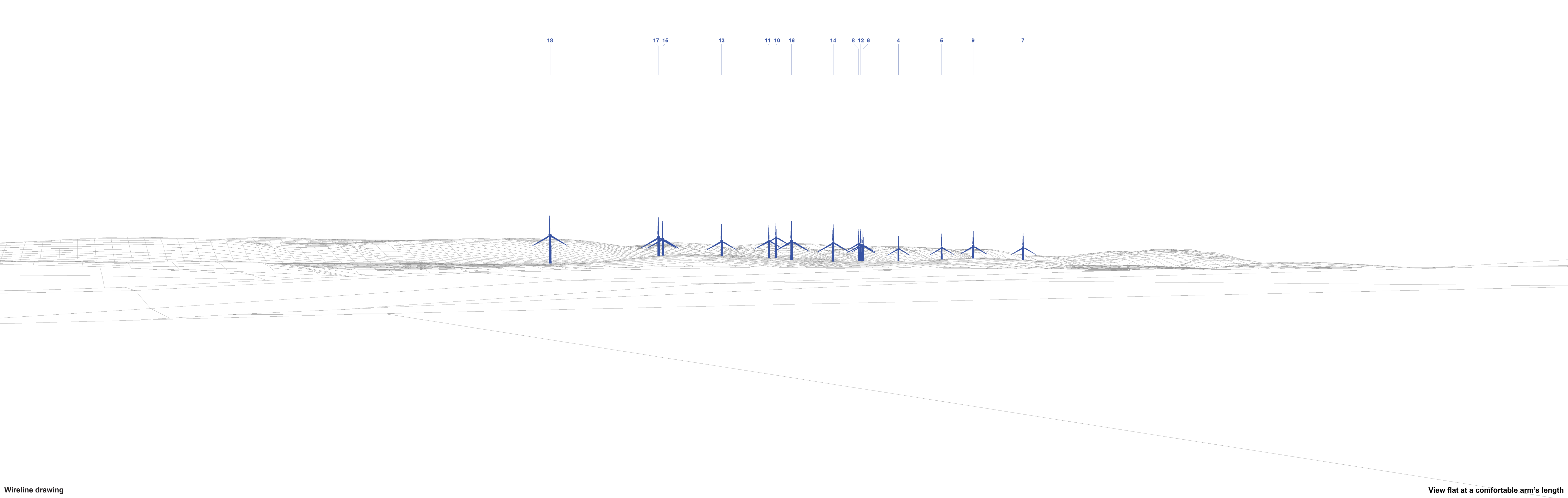
View flat at a comfortable arm's length


OS reference: 330019 E 654368 N
Eye level: 276.9 mAOD
Direction of view: 91.5°
Nearest turbine: 2.77 km

Horizontal field of view: 53.5° (planar projection)
Principal distance: 812.5 mm
Paper size: 841 x 297 mm (half A1)
Correct printed image size: 820 x 260 mm

Figure 2
Viewpoint 2: LB14633 Gladhouse Villa and LB45811 Gladhouse Reservoir
Torfichen Wind Farm

© Crown copyright and database rights (2025) Ordnance Survey AC0000808122.





OS reference: 336968 E 659719 N
Eye level: 163.6 mAOD
Direction of view: 207°
Nearest turbine: 4.26 km

Horizontal field of view: 53.5° (planar projection)
Principal distance: 812.5 mm
Paper size: 841 x 297 mm (half A1)
Correct printed image size: 820 x 260 mm

Figure 4
Viewpoint 4: Borthwick Castle
Torfichen Wind Farm