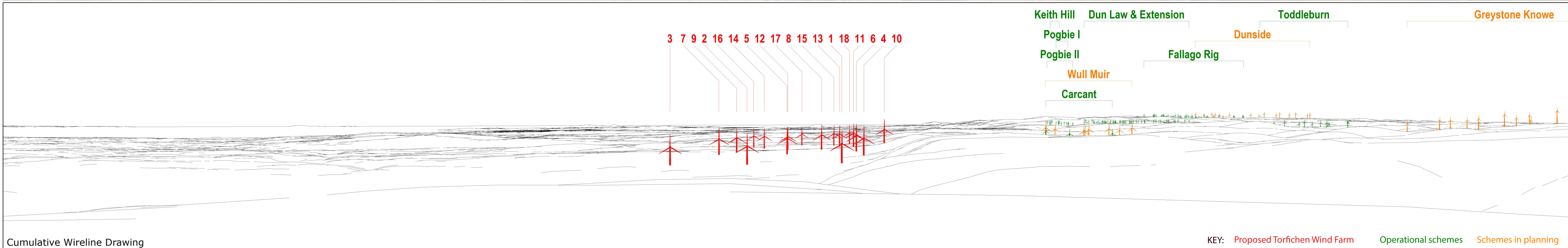




Existing View

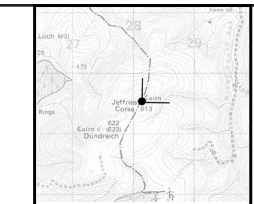
Extent of 53.5 degrees planar panorama



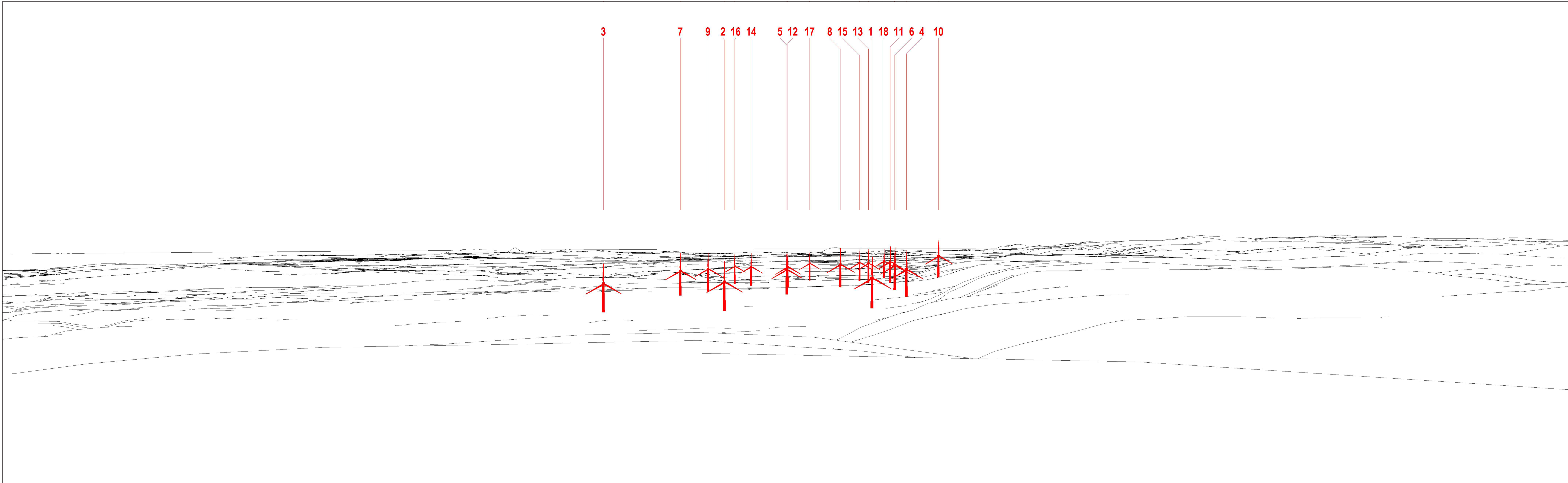
Viewpoint Information OS Reference: E328138 N649538 Distance to nearest turbine: 5418m (T1) Angle of view: 90° (cylindrical)
 Ground level: 610m (AOD) Bearing to centre of photograph: 48.25° Principal distance: 812.5mm

TORFICHEN WIND FARM

Paper size: 841 x 297 mm (half A1) Correct printed image size: 820 x 260mm
 Camera: Nikon Z 6_2 Lens: 50mm Fixed Focal Lens Height: 1.5m Date & Time: 03/10/2023 15:55



(Sheet A)
 Heritage Viewpoint 3 - Jeffries Corse, Cairn (SM3527)
 Figure 7.6 Drawing number P22-2236_302

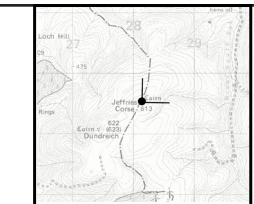


Wireline Drawing

KEY: Proposed Torfichen Wind Farm

Viewpoint Information OS Reference: E328138 N649538 Distance to nearest turbine: 5418m (T1)
 Ground level: 610m (AOD) Bearing to centre of photograph: 48.25°

Angle of view: 53.5° (planar) Camera: Nikon Z 6_2
 Principal distance: 812.5mm Lens: 50mm Fixed Focal Lens
 Paper size: 841 x 297 mm (half A1) Height: 1.5m
 Correct printed image size: 820 x 260mm Date & Time: 03/10/2023 15:55



TORFICHEN WIND FARM



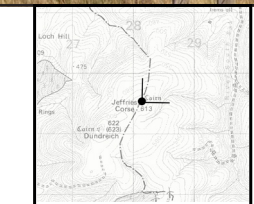
(Sheet B)
 Heritage Viewpoint 3 - Jeffries Corse, Cairn (SM3527)
 Figure 7.6 Drawing number P22-2236_302



Photomontage

Viewpoint Information OS Reference: E328138 N649538 Distance to nearest turbine: 5418m (T1)
Ground level: 610m (AOD) Bearing to centre of photograph: 48.25°

Angle of view: 53.5° (planar)
Principal distance: 812.5mm
Paper size: 841 x 297 mm (half A1)
Correct printed image size: 820 x 260mm
Camera: Nikon Z 6_2
Lens: 50mm Fixed Focal Lens
Height: 1.5m
Date & Time: 03/10/2023 15:55



TORFICHEN WIND FARM



(Sheet C)
Heritage Viewpoint 3 - Jeffries Corse, Cairn (SM3527)
Figure 7.6 Drawing number P22-2236_302