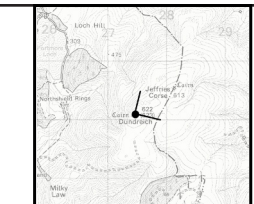



Viewpoint Information OS Reference: E327472 N649091 Distance to nearest turbine: 6218m (T1)
 Ground level: 621m (AOD) Bearing to centre of photograph: 47.3°

Angle of view: 90° (cylindrical)
 Principal distance: 812.5mm
 Paper size: 841 x 297 mm (half A1)
 Correct printed image size: 820 x 260mm

Camera: Nikon Z 6_2
 Lens: 50mm Fixed Focal Lens
 Height: 1.5m
 Date & Time: 03/09/2023 13:37





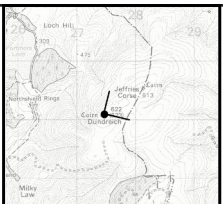
Wireline Drawing

KEY: Proposed Torfichen Wind Farm

Viewpoint Information OS Reference: E327472 N649091 Distance to nearest turbine: 6218m (T1)
 Ground level: 621m (AOD) Bearing to centre of photograph: 47.3°

Angle of view: 53.5° (planar)
 Principal distance: 812.5mm
 Paper size: 841 x 297 mm (half A1)
 Correct printed image size: 820 x 260mm

Camera: Nikon Z 6_2
 Lens: 50mm Fixed Focal Lens
 Height: 1.5m
 Date & Time: 03/09/2023 13:37



TORFICHEN WIND FARM



(Sheet B)
 Heritage Viewpoint 2 - Dundreich Cairn (SM2777)
 Figure 7.5 Drawing number P22-2236_301



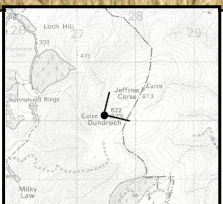
Photomontage

Viewpoint Information OS Reference: E327472 N649091
Ground level: 621m (AOD)

Distance to nearest turbine: 6218m (T1)
Bearing to centre of photograph: 47.3°

Angle of view: 53.5° (planar)
Principal distance: 812.5mm
Paper size: 841 x 297 mm (half A1)
Correct printed image size: 820 x 260mm

Camera: Nikon Z 6_2
Lens: 50mm Fixed Focal Lens
Height: 1.5m
Date & Time: 03/09/2023 13:37



TORFICHEN WIND FARM



(Sheet C)
Heritage Viewpoint 2 - Dundreich Cairn (SM2777)
Figure 7.5 Drawing number P22-2236_301