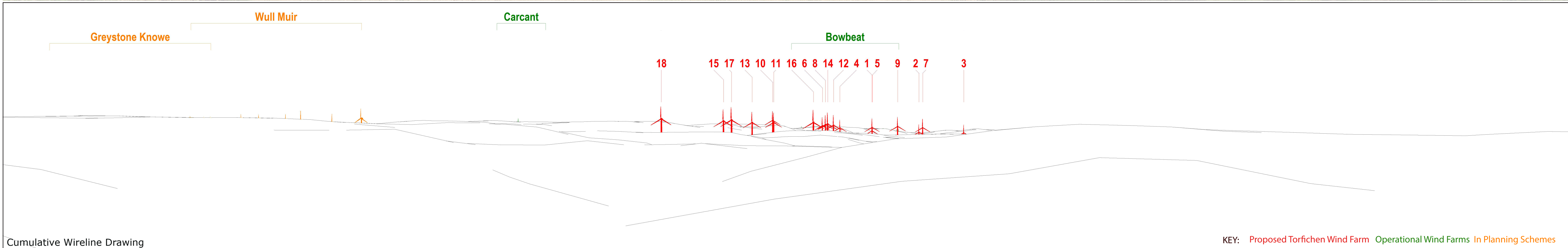




Existing View

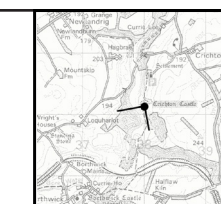
Extent of 53.5 degrees planar panorama

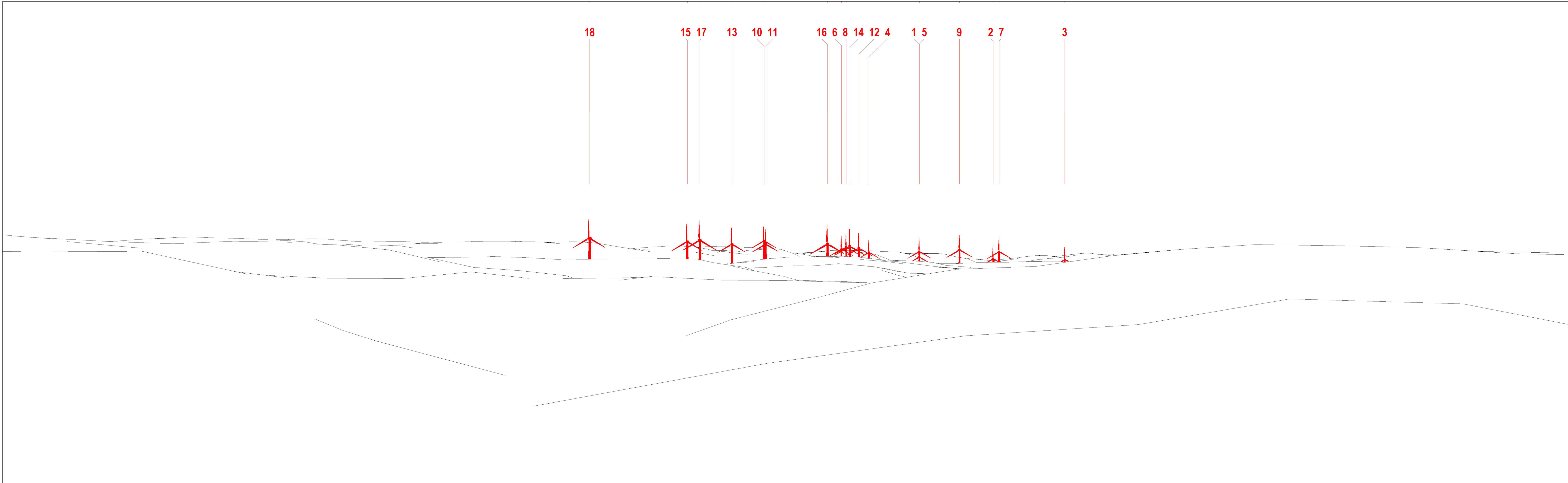


Cumulative Wireline Drawing

KEY: Proposed Torfichen Wind Farm Operational Wind Farms In Planning Schemes

Viewpoint Information OS Reference: E338003 N661128 Distance to nearest turbine: 5970m (T17) Angle of view: 90° (cylindrical) Camera: Nikon Z 6_2
 Ground level: 178m (AOD) Bearing to centre of photograph: 209.55° Principal distance: 812.5mm Lens: 50mm Fixed Focal Lens
 Paper size: 841 x 297 mm (half A1) Height: 1.5m
 Correct printed image size: 820 x 260mm Date & Time: 04/10/2023 08:20





Wireline Drawing

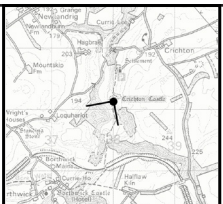
KEY: Proposed Torfichen Wind Farm

Viewpoint Information OS Reference: E338003 N661128
 Ground level: 178m (AOD)

Distance to nearest turbine: 5970m (T17)
 Bearing to centre of photograph: 209.55°

Angle of view: 53.5° (planar)
 Principal distance: 812.5mm
 Paper size: 841 x 297 mm (half A1)
 Correct printed image size: 820 x 260mm

Camera: Nikon Z 6_2
 Lens: 50mm Fixed Focal Lens
 Height: 1.5m
 Date & Time: 04/10/2023 08:20



TORFICHEN WIND FARM



(Sheet B)
 Heritage Viewpoint 5 - Crichton Castle (SM13585)
 Figure 7.8 Drawing number P22-2236_304



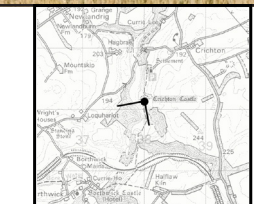
Photomontage

Viewpoint Information OS Reference: E338003 N661128
Ground level: 178m (AOD)

Distance to nearest turbine: 5970m (T17)
Bearing to centre of photograph: 209.55°

Angle of view: 53.5° (planar)
Principal distance: 812.5mm
Paper size: 841 x 297 mm (half A1)
Correct printed image size: 820 x 260mm

Camera: Nikon Z 6_2
Lens: 50mm Fixed Focal Lens
Height: 1.5m
Date & Time: 04/10/2023 08:20



TORFICHEN WIND FARM



(Sheet C)
Heritage Viewpoint 5 - Crichton Castle (SM13585)
Figure 7.8 Drawing number P22-2236_304