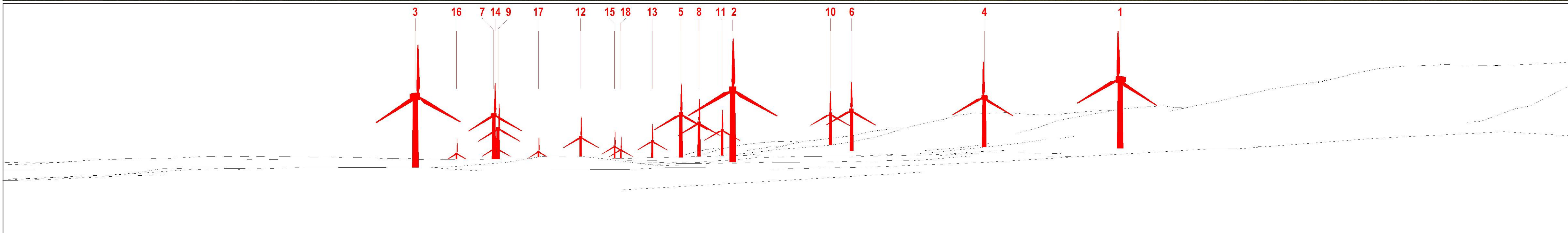


Existing View

Extent of 53.5 degrees planar panorama

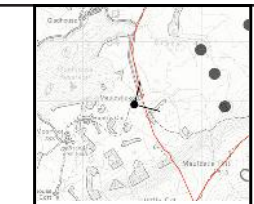


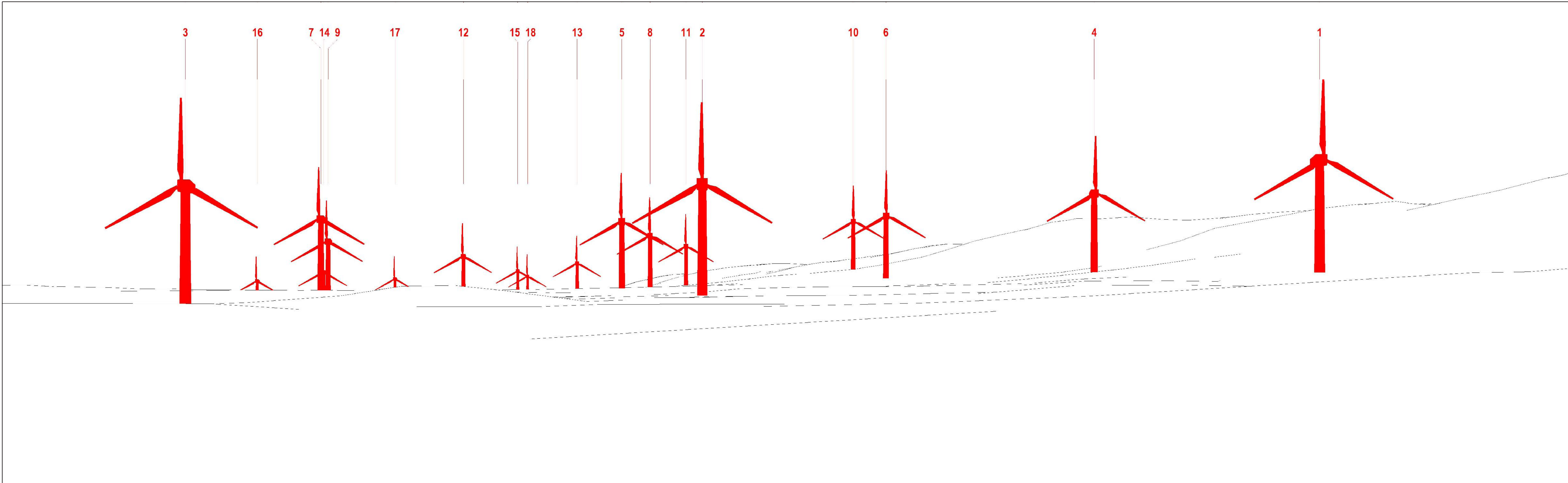
Cumulative Wireline Drawing

KEY: Proposed Torfichen Wind Farm

Viewpoint Information OS Reference: E330855 N652947 Distance to nearest turbine: 1440m (T3)
 Ground level: 292m (AOD) Bearing to centre of photograph: 72°

Angle of view: 90° (cylindrical) Camera: Nikon Z 6_2
 Principal distance: 812.5mm Lens: 50mm Fixed Focal Lens
 Paper size: 841 x 297 mm (half A1) Height: 1.5m
 Correct printed image size: 820 x 260mm Date & Time: 23/10/2023 12:40



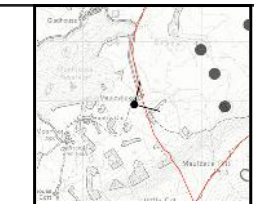


Wireline Drawing

KEY: Proposed Torfichen Wind Farm

Viewpoint Information OS Reference: E330855 N652947 Distance to nearest turbine: 1440m (T3)
 Ground level: 292m (AOD) Bearing to centre of photograph: 72°

Angle of view: 53.5° (planar) Camera: Nikon Z 6_2
 Principal distance: 812.5mm Lens: 50mm Fixed Focal Lens
 Paper size: 841 x 297 mm (half A1) Height: 1.5m
 Correct printed image size: 820 x 260mm Date & Time: 23/10/2023 12:40



TORFICHEN WIND FARM



(Sheet B)
 Heritage Viewpoint 4 - Mauldslie (LB45814)
 Figure 7.7 Drawing number P22-2236_303



Photomontage

Viewpoint Information OS Reference: E330855 N652947 Distance to nearest turbine: 1440m (T3)
 Ground level: 292m (AOD) Bearing to centre of photograph: 72°

TORFICHEN WIND FARM

Angle of view: 53.5° (planar)
 Principal distance: 812.5mm
 Paper size: 841 x 297 mm (half A1)
 Correct printed image size: 820 x 260mm

Camera: Nikon Z 6_2
 Lens: 50mm Fixed Focal Lens
 Height: 1.5m
 Date & Time: 23/10/2023 12:40

