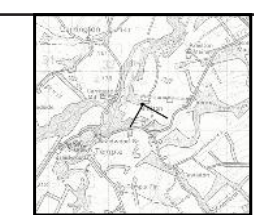


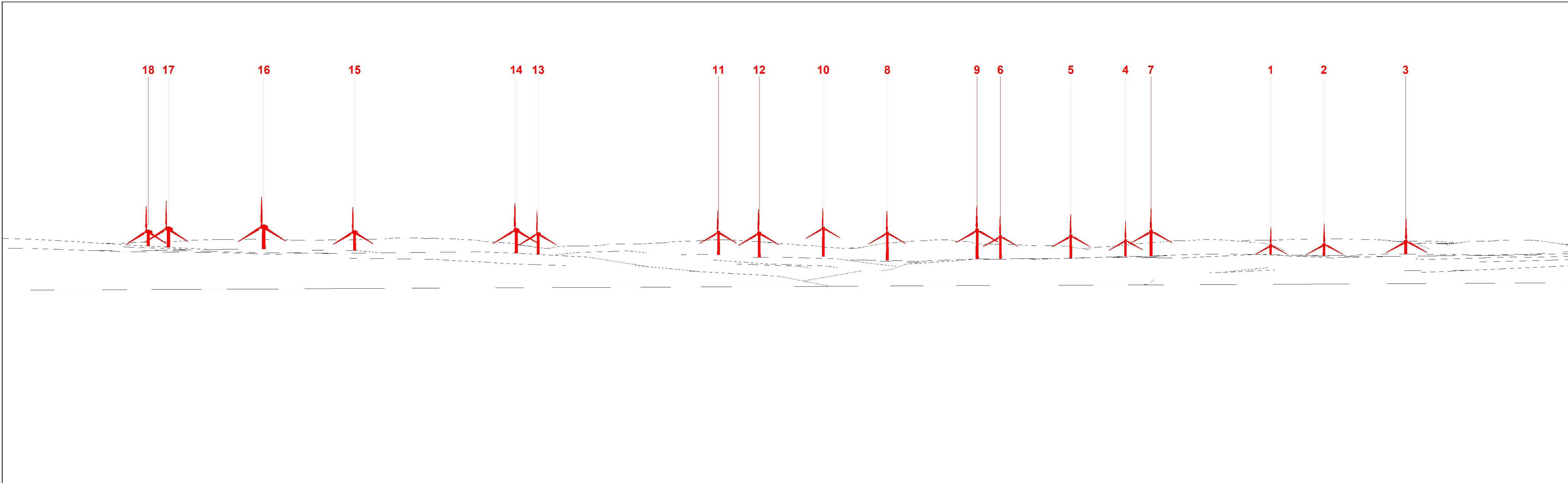
Cumulative Wireline Drawing

KEY: Proposed Torfichen Wind Farm Operational schemes Schemes in planning

Viewpoint Information OS Reference: E 332575 N659446 Distance to nearest turbine: 4167m (T16) Angle of view: 90° (cylindrical)
 Ground level: 162m (AOD) Bearing to centre of photograph: 164.5° Principal distance: 812.5mm

Camera: Nikon Z 6_2
 Lens: 50mm Fixed Focal Lens
 Height: 1.5m
 Date & Time: 03/09/2023 16:00





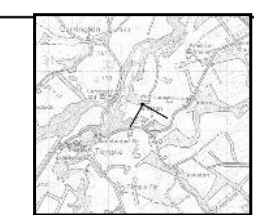
Wireline Drawing

KEY: Proposed Torfichen Wind Farm

Viewpoint Information OS Reference: E 332575 N659446 Distance to nearest turbine: 4167m (T16)
 Ground level: 162m (AOD) Bearing to centre of photograph: 164.5°

Angle of view: 53.5° (planar)
 Principal distance: 812.5mm
 Paper size: 841 x 297 mm (half A1)
 Correct printed image size: 820 x 260mm

Camera: Nikon Z 6_2
 Lens: 50mm Fixed Focal Lens
 Height: 1.5m
 Date & Time: 03/09/2023 16:00





Photomontage

Viewpoint Information OS Reference: E 332575 N659446 Distance to nearest turbine: 4167m (T16) Angle of view: 53.5° (planar)
Ground level: 162m (AOD) Bearing to centre of photograph: 164.5°

Principal distance: 812.5mm
Paper size: 841 x 297 mm (half A1)
Correct printed image size: 820 x 260mm
Camera: Nikon Z 6_2
Lens: 50mm Fixed Focal Lens
Height: 1.5m
Date & Time: 03/09/2023 16:00

