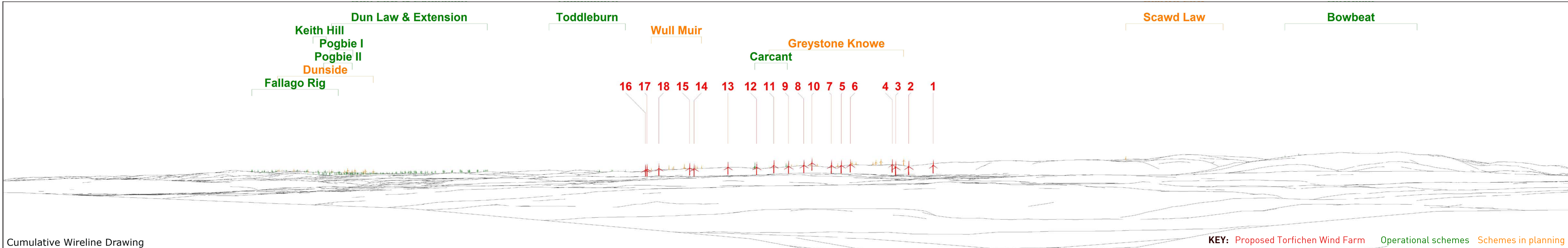




Existing View

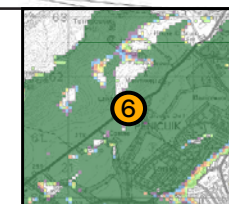
Extent of 53.5 degrees planar panorama

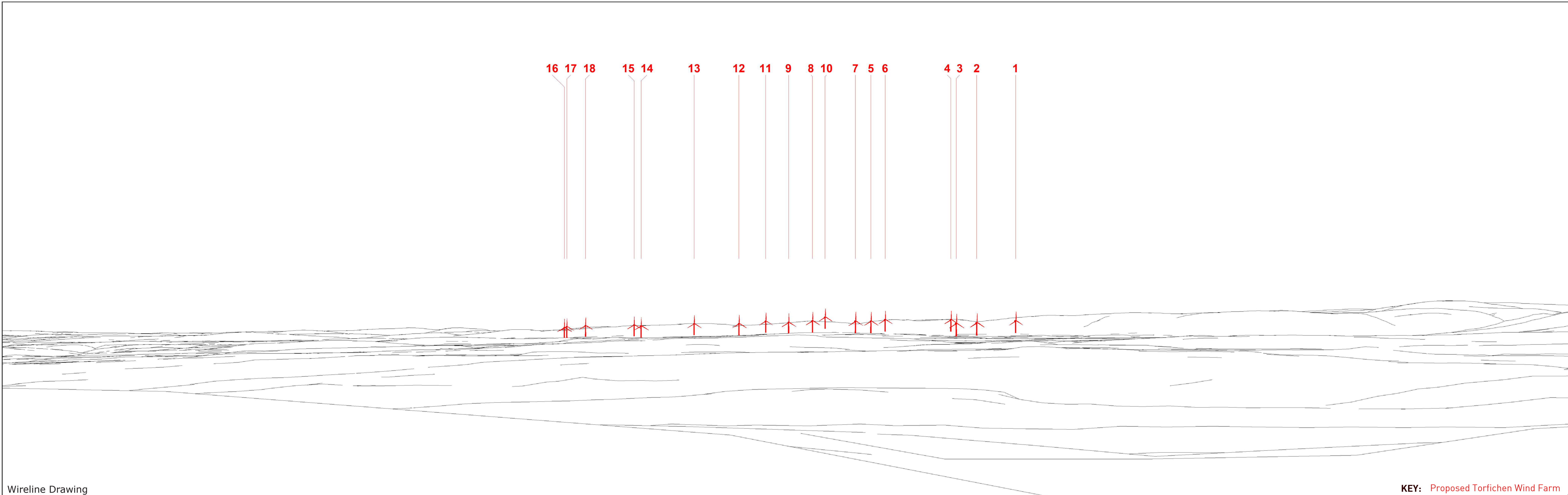


Cumulative Wireline Drawing

KEY: Proposed Torfichen Wind Farm Operational schemes Schemes in planning

Viewpoint Information OS Reference: E321972 N661471 Distance to nearest turbine: 12565m (T3) Angle of view: 90° (cylindrical) Camera: Canon EOS 5D Mark III
 Ground level: 281m (AOD) Bearing to centre of photograph: 121.05° Principal distance: 812.5mm Lens: 50mm Fixed Focal Lens
 Paper size: 841 x 297 mm (half A1) Height: 1.5m
 Correct printed image size: 820 x 260mm Date & Time: 06/01/2023 14:35

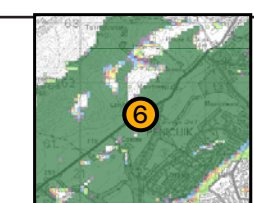




Wireline Drawing

KEY: Proposed Torfichen Wind Farm

Viewpoint Information OS Reference: E321972 N661471 Distance to nearest turbine: 12565m (T3) Angle of view: 53.5° (planar) Camera: Canon EOS 5D Mark III
 Ground level: 281m (AOD) Bearing to centre of photograph: 121.05° Principal distance: 812.5mm Lens: 50mm Fixed Focal Lens
 Paper size: 841 x 297 mm (half A1) Height: 1.5m
 Correct printed image size: 820 x 260mm Date & Time: 06/01/2023 14:35



(Sheet B)
 LVIA Viewpoint 6 - A702, Lawhead Farm
 Figure 6.42 Drawing number P22-2236_105



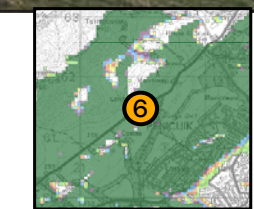
Photomontage

Viewpoint Information OS Reference: E321972 N661471
Ground level: 281m (AOD)

Distance to nearest turbine: 12565m (T3)
Bearing to centre of photograph: 121.05°

Angle of view: 53.5° (planar)
Principal distance: 812.5mm
Paper size: 841 x 297 mm (half A1)
Correct printed image size: 820 x 260mm

Camera: Canon EOS 5D Mark III
Lens: 50mm Fixed Focal Lens
Height: 1.5m
Date & Time: 06/01/2023 14:35



TORFICHEN WIND FARM



(Sheet C)
LVIA Viewpoint 6 - A702, Lawhead Farm
Figure 6.42 Drawing number P22-2236_105