






TORFICHEN

FIGURE 14.1

AVIATION LIGHTING SCHEME

Reproduced from Ordnance Survey digital data © Crown copyright and database rights 2023. All rights reserved. License number 0100031673.

-  TURBINES
-  SITE BOUNDARY
-  LIT TURBINES

In accordance with Article 222 of the Air Navigation Order, obstacles of 150 m or more must have visible lights. RES has agreed a reduced lighting scheme for Torfichen with the Civil Aviation Authority as follows:

- T01 Cardinal Point/6th Highest Altitude
- T03 Cardinal Point
- T16 Cardinal Point
- T18 Cardinal Point
- T09 Perimeter Point
- T10 Perimeter Point/Highest Altitude
- T13 Perimeter Point



LAYOUT DWG: N/A T-LAYOUT NO.: PSCOTRF027

DRAWING NUMBER: **04726-RES-LAY-DR-TE-006**

SCALE - 1:24,000 @ A3

ENVIRONMENTAL IMPACT ASSESSMENT REPORT 2023

THIS DRAWING IS THE PROPERTY OF RENEWABLE ENERGY SYSTEMS LTD. AND NO REPRODUCTION MAY BE MADE IN WHOLE OR IN PART WITHOUT PERMISSION

