



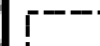

**TORFICHEN WIND FARM  
EIA REPORT**

**FIGURE 6.22**



**BLADE TIP ZTV TO 35 KM  
(SE QUADRANT) WITH  
VIEWPOINTS**

© CROWN COPYRIGHT, ALL RIGHTS RESERVED.  
2023 LICENCE NUMBER 0100031673.







**KEY**

-  SITE BOUNDARY
-  PROPOSED TURBINES
-  STUDY AREA 35 KM
-  DISTRICT BOUNDARY

**LVIA VIEWPOINT**

-  PHOTOMONTAGE
-  WIRELINE

**BLADE TIP ZONE OF THEORETICAL VISIBILITY  
(180M)**

-  1 TO 3 TURBINES VISIBLE
-  4 TO 6 TURBINES VISIBLE
-  7 TO 9 TURBINES VISIBLE
-  10 TO 12 TURBINES VISIBLE
-  13 TO 15 TURBINES VISIBLE
-  16 TO 18 TURBINES VISIBLE



**SCALE - 1:150,000 @ A3**

**ENVIRONMENTAL IMPACT ASSESSMENT  
REPORT 2023**

THIS DRAWING IS THE PROPERTY OF RENEWABLE ENERGY  
SYSTEMS LTD. AND NO REPRODUCTION MAY BE MADE IN  
WHOLE OR IN PART WITHOUT PERMISSION

