



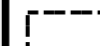



**TORFICHEN WIND FARM
EIA REPORT**

FIGURE 6.25







**HUB HEIGHT ZTV TO 35
KM (NE QUADRANT)
WITH VIEWPOINTS**

© CROWN COPYRIGHT, ALL RIGHTS RESERVED.
2023 LICENCE NUMBER 0100031673.

KEY

-  SITE BOUNDARY
-  PROPOSED TURBINES
-  STUDY AREA 35 KM
-  DISTRICT BOUNDARY
- L VIA VIEWPOINT**
-  PHOTOMONTAGE
-  WIRELINE

HUB HEIGHT ZONE OF THEORETICAL
VISIBILITY (105M)

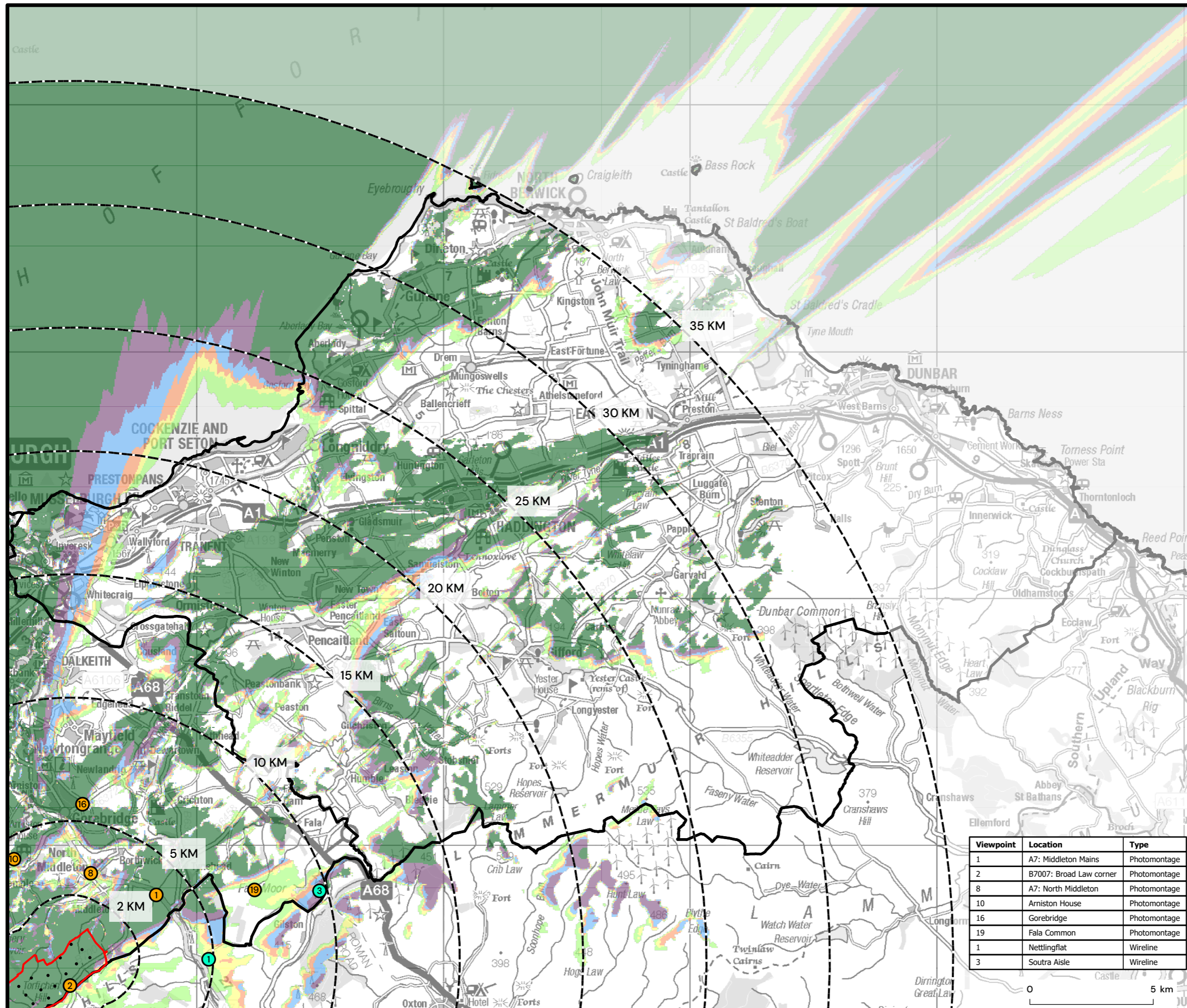
-  1 TO 3 HUBS VISIBLE
-  4 TO 6 HUBS VISIBLE
-  7 TO 9 HUBS VISIBLE
-  10 TO 12 HUBS VISIBLE
-  13 TO 15 HUBS VISIBLE
-  16 TO 18 HUBS VISIBLE



SCALE - 1:150,000 @ A3

**ENVIRONMENTAL IMPACT ASSESSMENT
REPORT 2023**

THIS DRAWING IS THE PROPERTY OF RENEWABLE ENERGY
SYSTEMS LTD. AND NO REPRODUCTION MAY BE MADE IN
WHOLE OR IN PART WITHOUT PERMISSION



Viewpoint	Location	Type
1	A7: Middleton Mains	Photomontage
2	B7007: Broad Law corner	Photomontage
8	A7: North Middleton	Photomontage
10	Arniston House	Photomontage
16	Gorebridge	Photomontage
19	Fala Common	Photomontage
1	Nettlingflat	Wireline
3	Soutra Aisle	Wireline