








**TORFICHEN WIND FARM
EIA REPORT**

FIGURE 8.1

**ECOLOGICAL DESIGNATED
SITES AND ANCIENT
WOODLAND WITHIN 5 KM**

CONTAINS ORDNANCE SURVEY DATA © CROWN COPYRIGHT AND
DATABASE RIGHT 2023. CONTAINS NATURESCOT INFORMATION
LICENSED UNDER THE OPEN GOVERNMENT LICENSE V3.0

KEY

-  TURBINE
 -  SITE BOUNDARY
 -  INFRASTRUCTURE
 -  5 KM DISTANCE BAND
- DESIGNATED SITES**
SOURCE: NATURESCOT
-  SPECIAL AREA OF CONSERVATION (SAC)
 -  SITE OF SPECIAL SCIENTIFIC INTEREST (SSSI)
 -  ANCIENT WOODLAND (AW)



SCALE - 1:60,000 @ A3

**ENVIRONMENTAL IMPACT ASSESSMENT
REPORT 2023**

THIS DRAWING IS THE PROPERTY OF RENEWABLE ENERGY
SYSTEMS LTD. AND NO REPRODUCTION MAY BE MADE IN
WHOLE OR IN PART WITHOUT PERMISSION

