





**TORFICHEN WIND FARM  
EIA REPORT**

**FIGURE 6.23**

**HUB HEIGHT ZTV TO 35  
KM (NW QUADRANT)  
WITH VIEWPOINTS**

© CROWN COPYRIGHT, ALL RIGHTS RESERVED.  
2023 LICENCE NUMBER 0100031673.

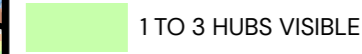
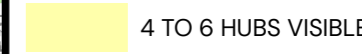



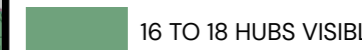
**KEY**

-  SITE BOUNDARY
-  PROPOSED TURBINES
-  STUDY AREA 35 KM
-  DISTRICT BOUNDARY

**LVIA VIEWPOINT**

-  PHOTOMONTAGE

**HUB HEIGHT ZONE OF THEORETICAL  
VISIBILITY (105M)**

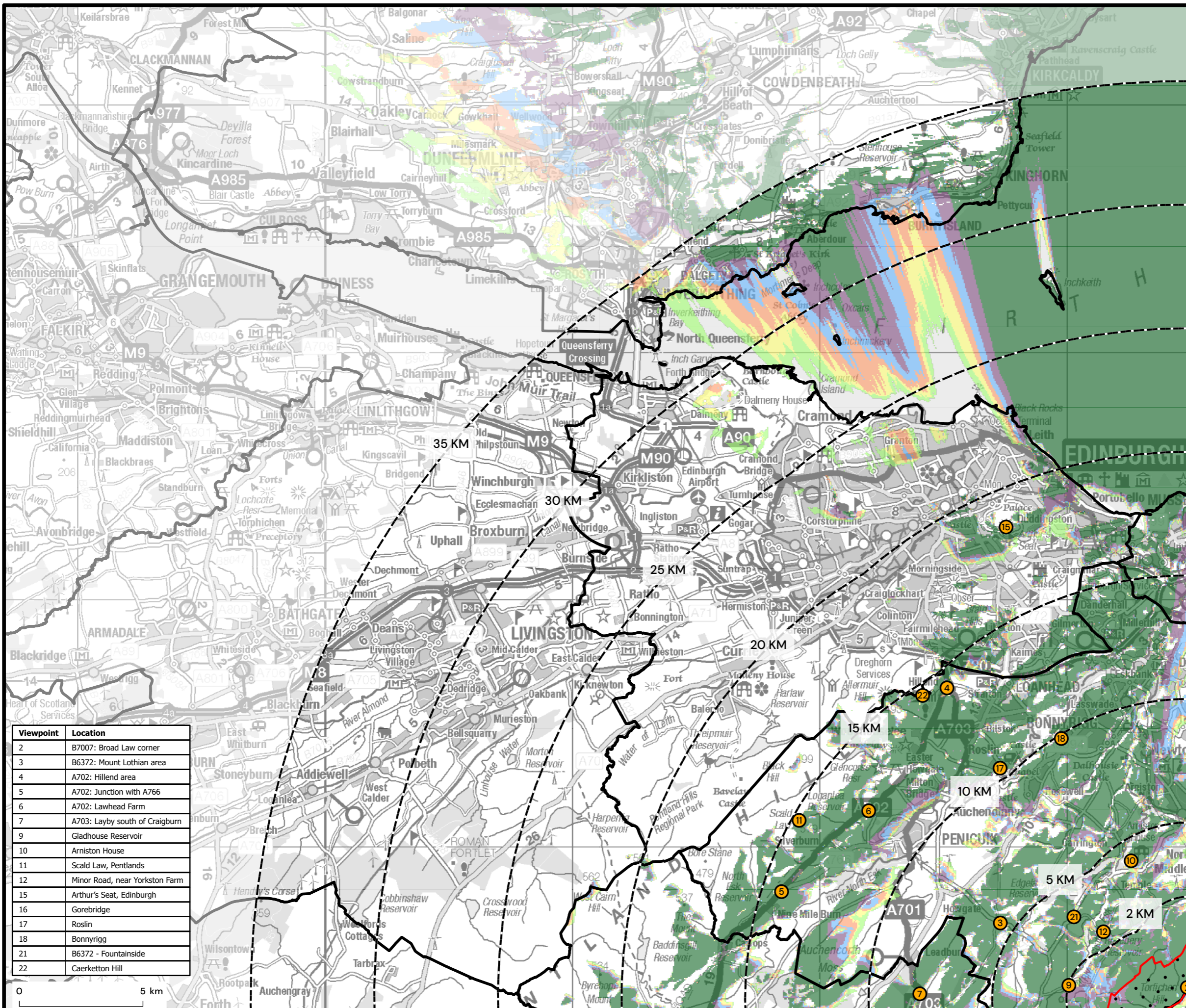
-  1 TO 3 HUBS VISIBLE
-  4 TO 6 HUBS VISIBLE
-  7 TO 9 HUBS VISIBLE
-  10 TO 12 HUBS VISIBLE
-  13 TO 15 HUBS VISIBLE
-  16 TO 18 HUBS VISIBLE



SCALE - 1:150,000 @ A3

**ENVIRONMENTAL IMPACT ASSESSMENT  
REPORT 2023**

THIS DRAWING IS THE PROPERTY OF RENEWABLE ENERGY  
SYSTEMS LTD. AND NO REPRODUCTION MAY BE MADE IN  
WHOLE OR IN PART WITHOUT PERMISSION



Viewpoint	Location
2	B7007: Broad Law corner
3	B6372: Mount Lothian area
4	A702: Hillend area
5	A702: Junction with A766
6	A702: Lawhead Farm
7	A703: Layby south of Craighburn
9	Gladhouse Reservoir
10	Arniston House
11	Scald Law, Pentlands
12	Minor Road, near Yorkston Farm
15	Arthur's Seat, Edinburgh
16	Gorebridge
17	Roslin
18	Bonnyrigg
21	B6372 - Fountainside
22	Caerketton Hill