



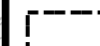


**TORFICHEN WIND FARM
EIA REPORT**

FIGURE 6.30




**CUMULATIVE ZTV WITH
OPERATIONAL TODDLERBURN,
DUN LAW, DUN LAW
EXTENSION, POGBIE I & II AND
KEITH HILL**

© CROWN COPYRIGHT, ALL RIGHTS RESERVED.
2023 LICENCE NUMBER 0100031673.

KEY

-  SITE BOUNDARY
-  PROPOSED TURBINES
-  STUDY AREA 25 KM
-  DISTRICT BOUNDARY
-  OPERATIONAL

WIND FARMS THEORETICALLY VISIBLE

-  PROPOSED TORFICHEN WIND FARM VISIBLE ONLY
-  OPERATIONAL TODDLERBURN, DUN LAW, DUN LAW EXTENSION, POGBIE I AND II AND KEITH HILL WIND FARMS VISIBLE ONLY
-  COMBINED VISIBILITY OF PROPOSED TORFICHEN AND OPERATIONAL TODDLERBURN, DUN LAW, DUN LAW EXTENSION, POGBIE I AND II AND KEITH HILL WIND FARMS



SCALE - 1:200,000 @ A3

**ENVIRONMENTAL IMPACT ASSESSMENT
REPORT 2023**

THIS DRAWING IS THE PROPERTY OF RENEWABLE ENERGY SYSTEMS LTD. AND NO REPRODUCTION MAY BE MADE IN WHOLE OR IN PART WITHOUT PERMISSION

