









**TORFICHEN WIND FARM
EIA REPORT**

FIGURE 6.33

**CUMULATIVE ZTV WITH IN
PLANNING GREYSTONE
KNOWE AND WULL MUIR**

© CROWN COPYRIGHT, ALL RIGHTS RESERVED.
2023 LICENCE NUMBER 0100031673.

KEY

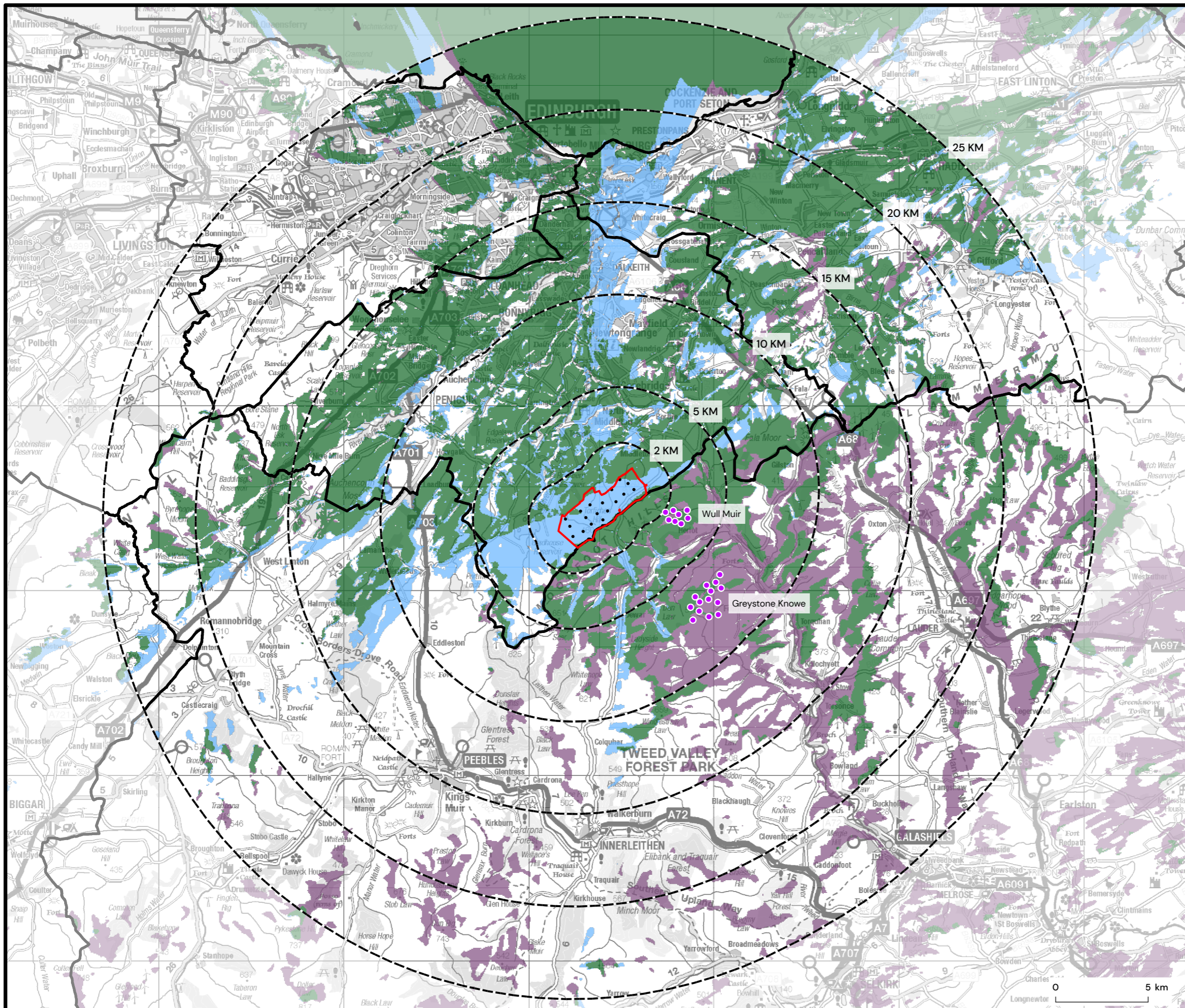
-  SITE BOUNDARY
-  PROPOSED TURBINES
-  STUDY AREA 25 KM
-  DISTRICT BOUNDARY
-  IN PLANNING
- WIND FARMS THEORETICALLY VISIBLE**
-  PROPOSED TORFICHEN WIND FARM VISIBLE ONLY
-  IN PLANNING GREYSTONE KNOWE AND WULL MUIR WIND FARMS VISIBLE ONLY
-  COMBINED VISIBILITY OF PROPOSED TORFICHEN AND IN PLANNING GREYSTONE KNOWE AND WULL MUIR WIND FARMS



SCALE - 1:200,000 @ A3

**ENVIRONMENTAL IMPACT ASSESSMENT
REPORT 2023**

THIS DRAWING IS THE PROPERTY OF RENEWABLE ENERGY SYSTEMS LTD. AND NO REPRODUCTION MAY BE MADE IN WHOLE OR IN PART WITHOUT PERMISSION



25 KM

20 KM

15 KM

10 KM

5 KM

2 KM

Wull Muir

Greystone Knowe

TWEED VALLEY FOREST PARK

CALASHIELS

MELROSE

0 5 km