









**TORFICHEN WIND FARM
EIA REPORT**

FIGURE 6.32

**CUMULATIVE ZTV WITH
OPERATIONAL FALLAGO RIG**

© CROWN COPYRIGHT, ALL RIGHTS RESERVED.
2023 LICENCE NUMBER 0100031673.

KEY

-  SITE BOUNDARY
-  PROPOSED TURBINES
-  STUDY AREA 25 KM
-  DISTRICT BOUNDARY
-  OPERATIONAL
- WIND FARMS THEORETICALLY VISIBLE**
-  PROPOSED TORFICHEN WIND FARM VISIBLE ONLY
-  OPERATIONAL FALLAGO RIG WIND FARM VISIBLE ONLY
-  COMBINED VISIBILITY OF PROPOSED TORFICHEN AND OPERATIONAL FALLAGO RIG WIND FARMS



SCALE - 1:200,000 @ A3

**ENVIRONMENTAL IMPACT ASSESSMENT
REPORT 2023**

THIS DRAWING IS THE PROPERTY OF RENEWABLE ENERGY SYSTEMS LTD. AND NO REPRODUCTION MAY BE MADE IN WHOLE OR IN PART WITHOUT PERMISSION

