









**TORFICHEN WIND FARM  
EIA REPORT**

**FIGURE 6.36**

**CUMULATIVE ZTV WITH  
IN PLANNING DUNSIDE**

© CROWN COPYRIGHT, ALL RIGHTS RESERVED.  
2023 LICENCE NUMBER 0100031673.

**KEY**

-  SITE BOUNDARY
-  PROPOSED TURBINES
-  STUDY AREA 25 KM
-  DISTRICT BOUNDARY
-  IN PLANNING
- WIND FARMS THEORETICALLY VISIBLE
  -  PROPOSED TORFICHEN WIND FARM VISIBLE ONLY
  -  IN PLANNING DUNSIDE WIND FARM VISIBLE ONLY
  -  COMBINED VISIBILITY OF PROPOSED TORFICHEN AND IN PLANNING DUNSIDE WIND FARMS



SCALE - 1:200,000 @ A3

**ENVIRONMENTAL IMPACT ASSESSMENT  
REPORT 2023**

THIS DRAWING IS THE PROPERTY OF RENEWABLE ENERGY SYSTEMS LTD. AND NO REPRODUCTION MAY BE MADE IN WHOLE OR IN PART WITHOUT PERMISSION

