







**TORFICHEN WIND FARM
EIA REPORT**

FIGURE 6.3







**BLADE TIP ZTV TO 35 KM
WITH VIEWPOINTS**

© CROWN COPYRIGHT, ALL RIGHTS RESERVED.
2023 LICENCE NUMBER 0100031673.

KEY

-  SITE BOUNDARY
-  PROPOSED TURBINES
-  STUDY AREA 35 KM
-  DISTRICT BOUNDARY
- L VIA VIEWPOINT**
-  PHOTOMONTAGE
-  WIRELINE

**BLADE TIP ZONE OF THEORETICAL
VISIBILITY (180M)**

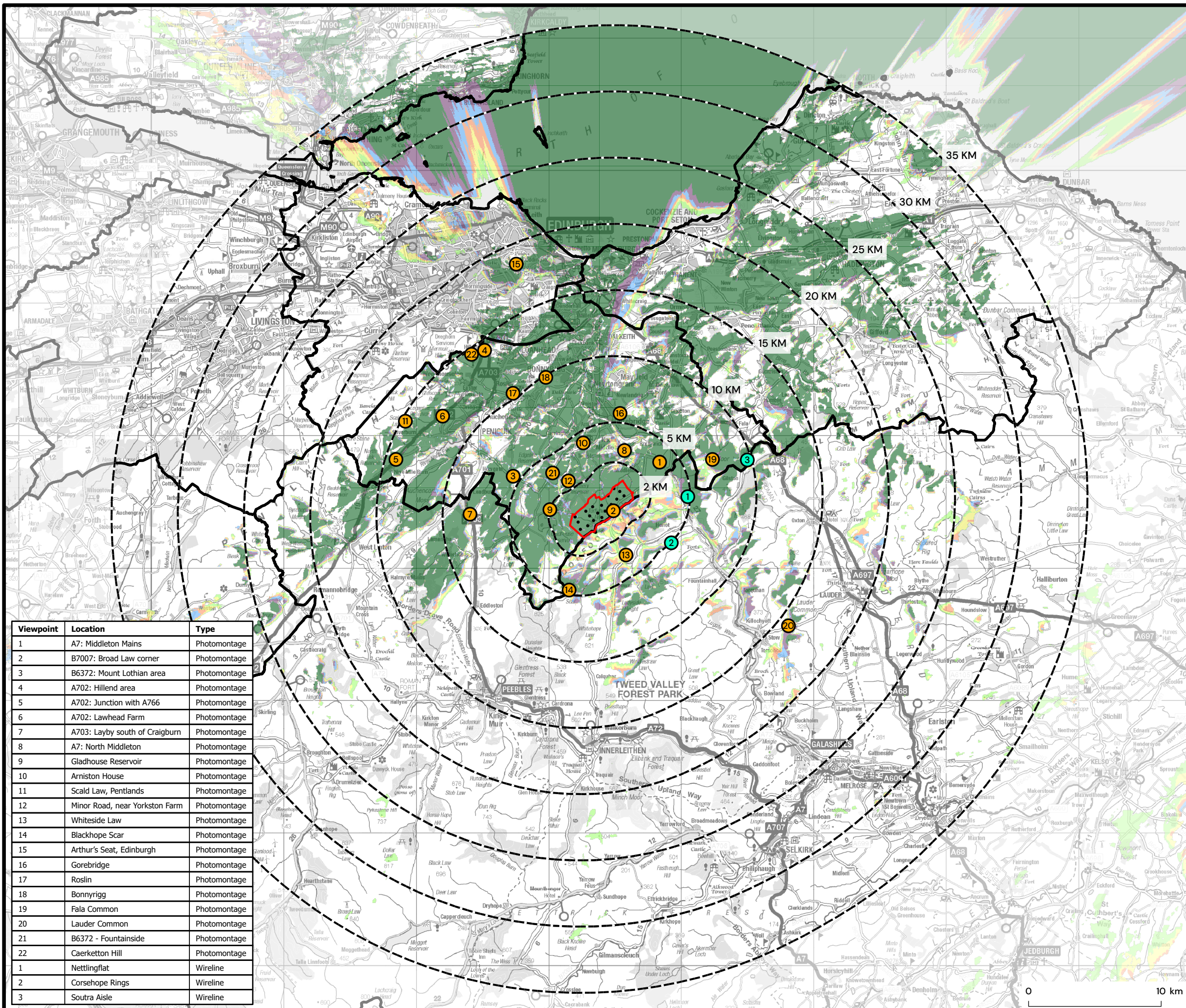
-  1 TO 3 TURBINES VISIBLE
-  4 TO 6 TURBINES VISIBLE
-  7 TO 9 TURBINES VISIBLE
-  10 TO 12 TURBINES VISIBLE
-  13 TO 15 TURBINES VISIBLE
-  16 TO 18 TURBINES VISIBLE



SCALE - 1:280,000 @ A3

**ENVIRONMENTAL IMPACT ASSESSMENT
REPORT 2023**

THIS DRAWING IS THE PROPERTY OF RENEWABLE ENERGY
SYSTEMS LTD. AND NO REPRODUCTION MAY BE MADE IN
WHOLE OR IN PART WITHOUT PERMISSION



Viewpoint	Location	Type
1	A7: Middleton Mains	Photomontage
2	B7007: Broad Law corner	Photomontage
3	B6372: Mount Lothian area	Photomontage
4	A702: Hillend area	Photomontage
5	A702: Junction with A766	Photomontage
6	A702: Lawhead Farm	Photomontage
7	A703: Layby south of Craighburn	Photomontage
8	A7: North Middleton	Photomontage
9	Gladhouse Reservoir	Photomontage
10	Arniston House	Photomontage
11	Scald Law, Pentlands	Photomontage
12	Minor Road, near Yorkston Farm	Photomontage
13	Whiteside Law	Photomontage
14	Blackhope Scar	Photomontage
15	Arthur's Seat, Edinburgh	Photomontage
16	Gorebridge	Photomontage
17	Roslin	Photomontage
18	Bonnyrigg	Photomontage
19	Fala Common	Photomontage
20	Lauder Common	Photomontage
21	B6372 - Fountainside	Photomontage
22	Caerketton Hill	Photomontage
1	Nettlingflat	Wireline
2	Corsehope Rings	Wireline
3	Soutra Aisle	Wireline

0 10 km