








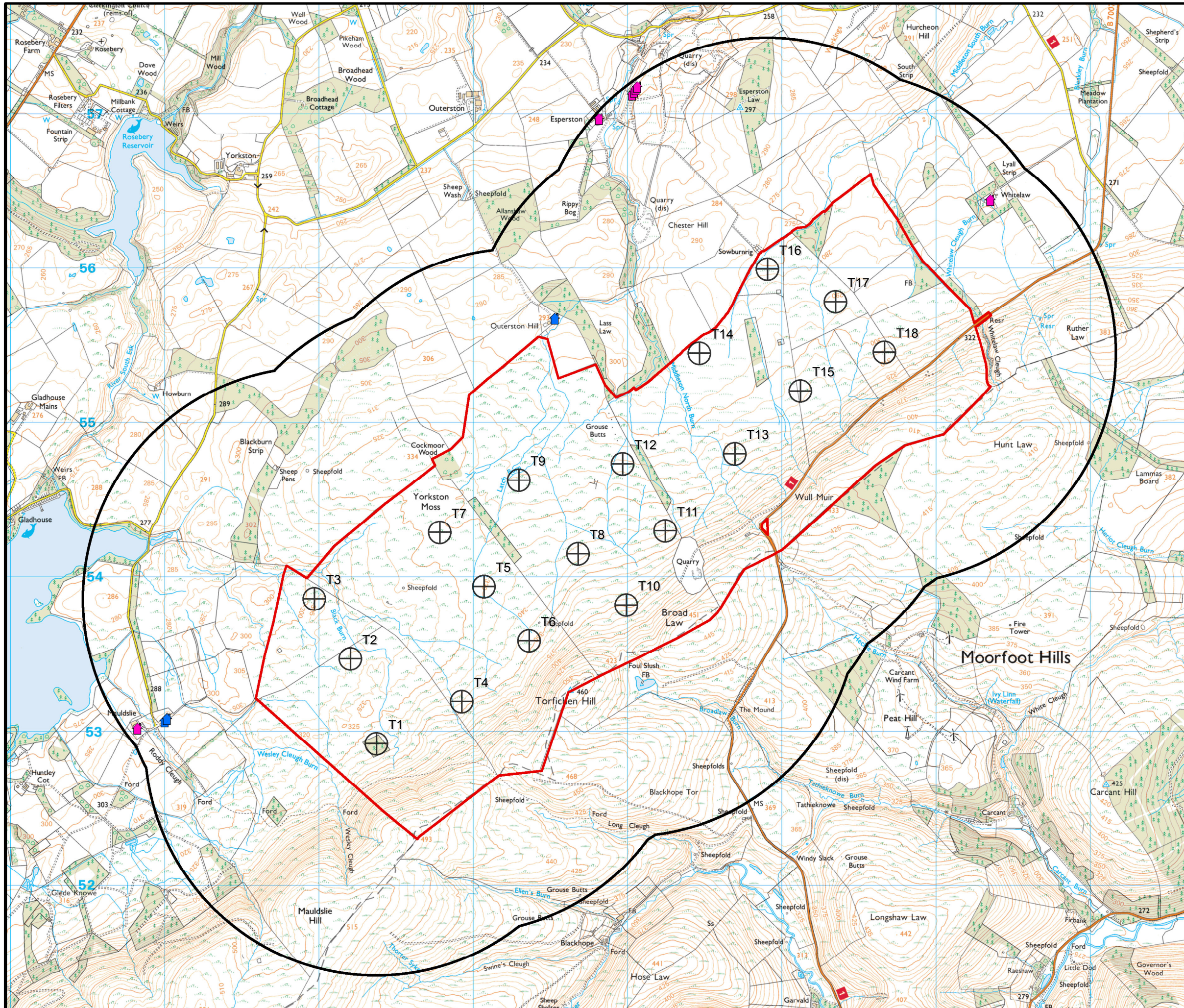
TORFICHEN

FIGURE 14.2

SHADOW FLICKER ASSESSMENT

Reproduced from Ordnance Survey digital data © Crown copyright and database rights 2023. All rights reserved. License number 0100031673.

-  TURBINE LOCATIONS
-  SITE BOUNDARY
-  10RD RADIUS
-  RESIDENTIAL PROPERTY
-  FINANCIAL BENEFICIARY PROPERTY



LAYOUT DWG: N/A
LAYOUT NO.: PSCOTRF027
DRAWING NUMBER: **04726-RES-IMP-DR-TE-001**

SCALE - 1:24,000 @ A3

ENVIRONMENTAL IMPACT ASSESSMENT REPORT 2023

THIS DRAWING IS THE PROPERTY OF RENEWABLE ENERGY SYSTEMS LTD. AND NO REPRODUCTION MAY BE MADE IN WHOLE OR IN PART WITHOUT PERMISSION