






**TORFICHEN WIND FARM
EIA REPORT**

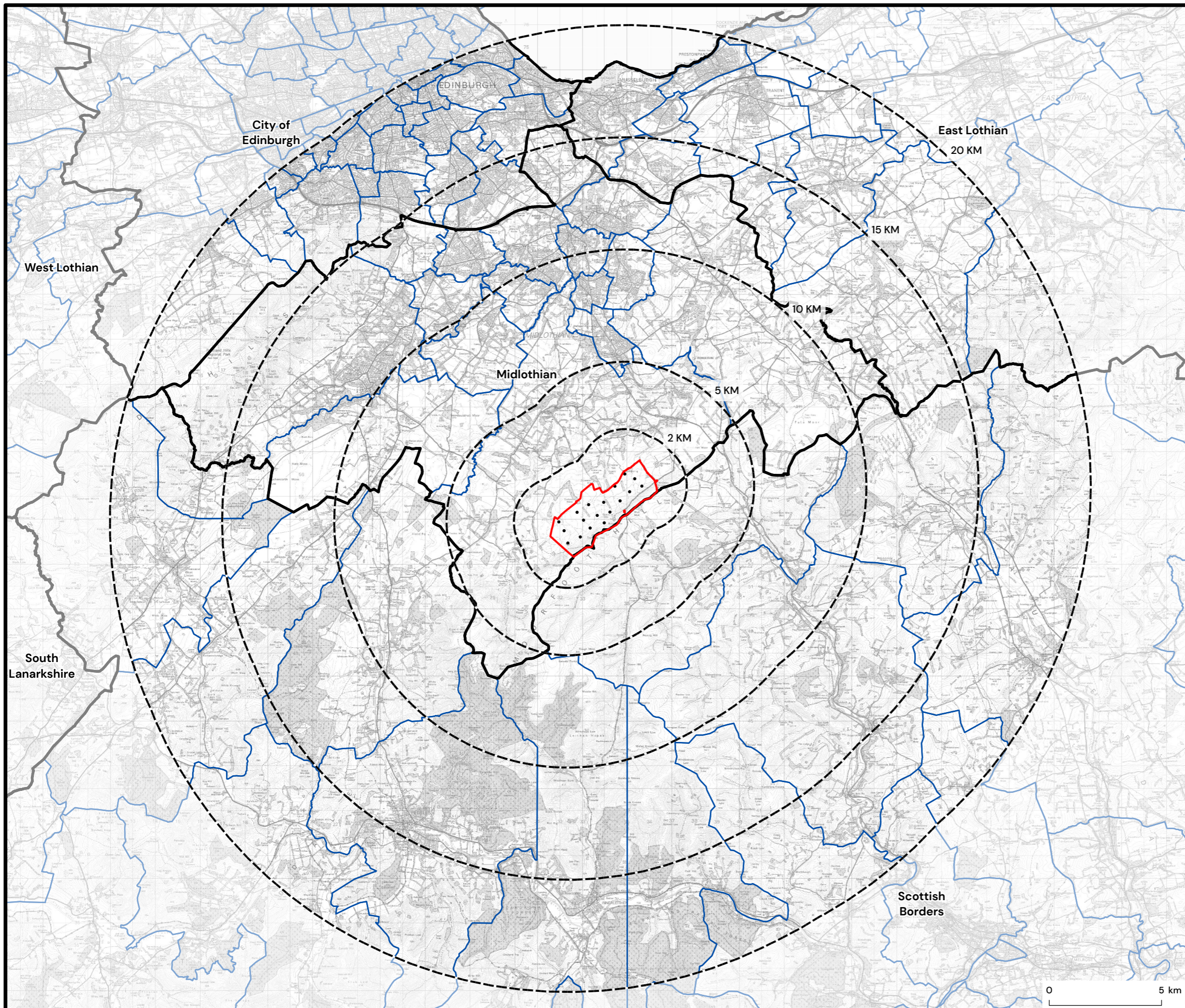
FIGURE 6.2

**SITE LOCATION AND
DETAILED LVIA STUDY
AREA 20 KM**

© CROWN COPYRIGHT, ALL RIGHTS RESERVED.
2023 LICENCE NUMBER 0100031673.

KEY

-  SITE BOUNDARY
-  PROPOSED TURBINES
-  STUDY AREA 20 KM
-  DISTRICT BOUNDARY
-  COMMUNITY COUNCIL BOUNDARY



SCALE - 1:165,000 @ A3

**ENVIRONMENTAL IMPACT ASSESSMENT
REPORT 2023**

THIS DRAWING IS THE PROPERTY OF RENEWABLE ENERGY
SYSTEMS LTD. AND NO REPRODUCTION MAY BE MADE IN
WHOLE OR IN PART WITHOUT PERMISSION